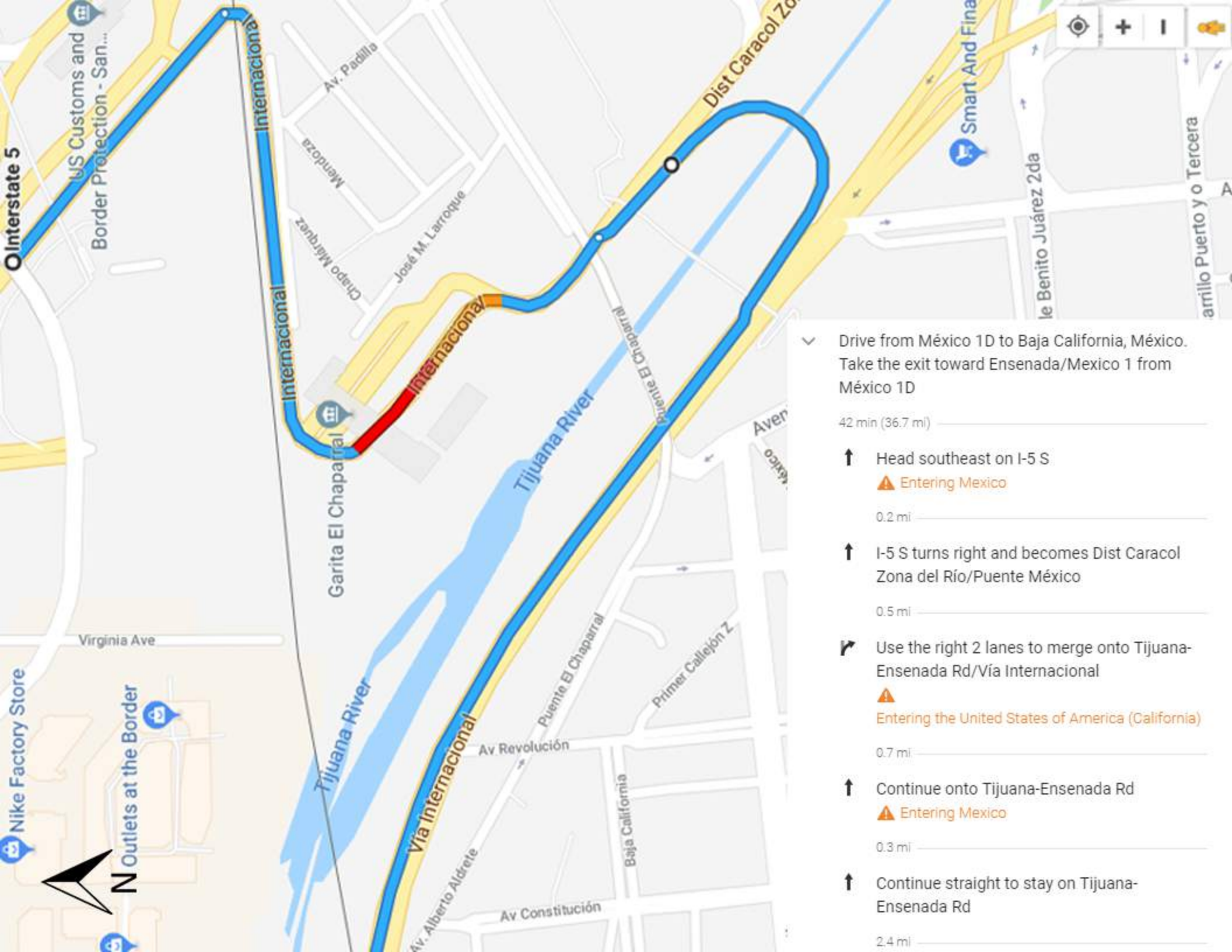


 **56 min**
36.2 miles





Drive from México 1D to Baja California, México. Take the exit toward Ensenada/Mexico 1 from México 1D

42 min (36.7 mi)

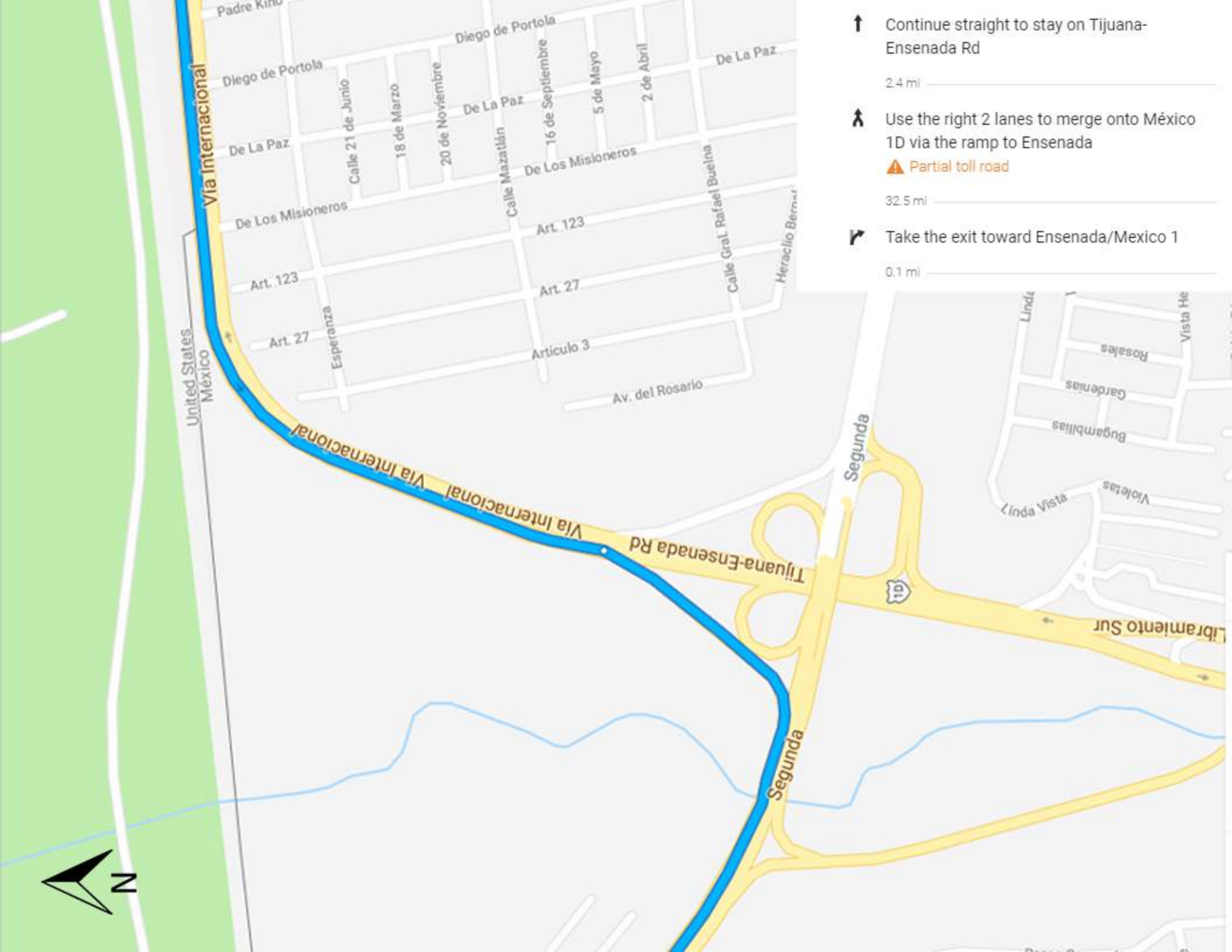
↑ Head southeast on I-5 S
▲ Entering Mexico
0.2 mi

↑ I-5 S turns right and becomes Dist Caracol Zona del Río/Puente México
0.5 mi

↘ Use the right 2 lanes to merge onto Tijuana-Ensenada Rd/Vía Internacional
▲ Entering the United States of America (California)
0.7 mi

↑ Continue onto Tijuana-Ensenada Rd
▲ Entering Mexico
0.3 mi

↑ Continue straight to stay on Tijuana-Ensenada Rd
2.4 mi



↑ Continue straight to stay on Tijuana-Ensenada Rd

2.4 mi

↗ Use the right 2 lanes to merge onto México 1D via the ramp to Ensenada

▲ Partial toll road

32.5 mi

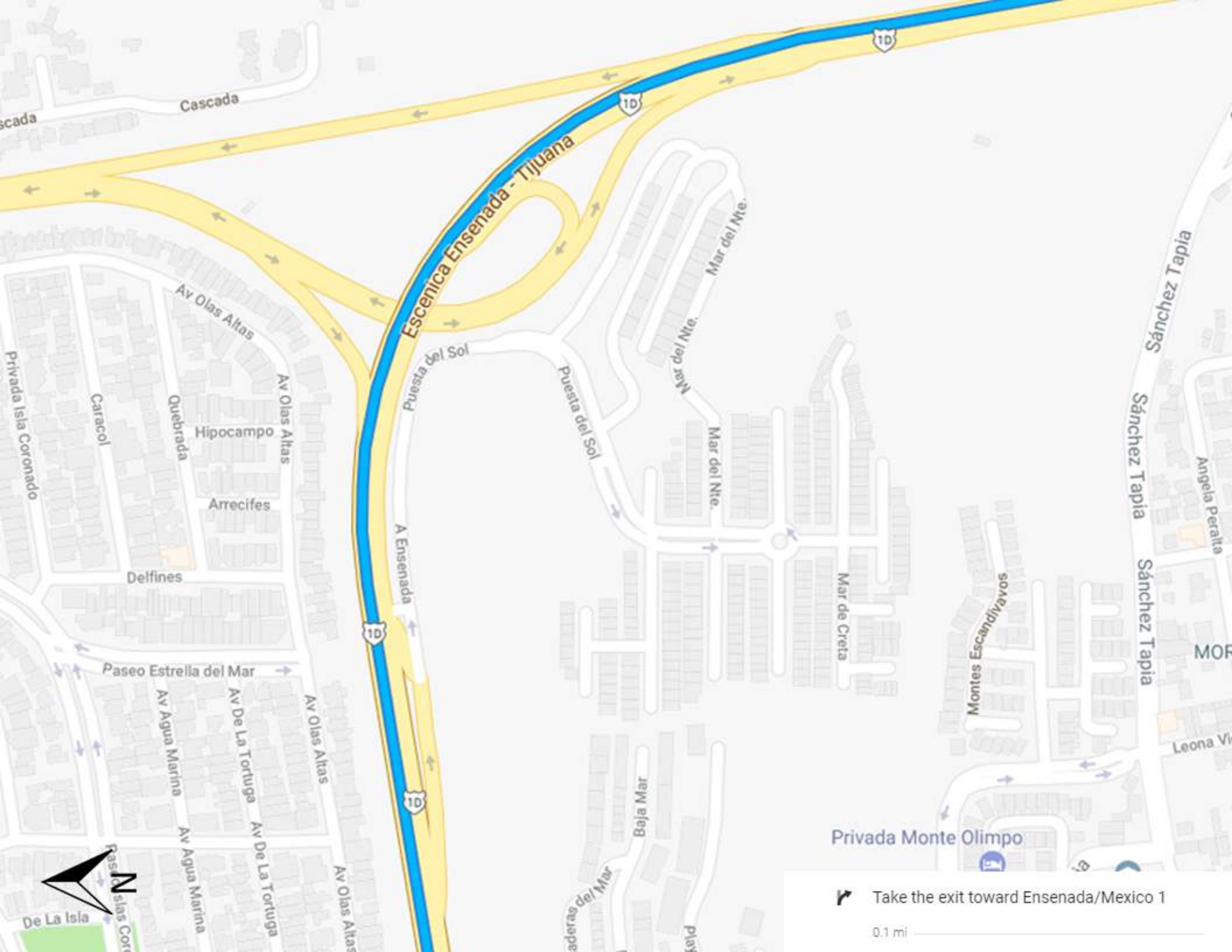
↘ Take the exit toward Ensenada/Mexico 1

0.1 mi

Padre Kino
 Diego de Portola
 De La Paz
 De Los Misioneros
 Art. 123
 Art. 27
 Esperanza
 Artículo 3
 Av. del Rosario
 Calle 21 de Junio
 18 de Marzo
 20 de Noviembre
 Calle Mazatlán
 De Los Misioneros
 Calle Gral. Rafael Buelna
 Heracilio Bernal
 De La Paz
 16 de Septiembre
 5 de Mayo
 2 de Abril

Segunda
 Segunda
 Libramiento Sur
 Linda
 Rosales
 Gardenias
 Bugambillas
 Linda Vista
 Violetas
 Vista He



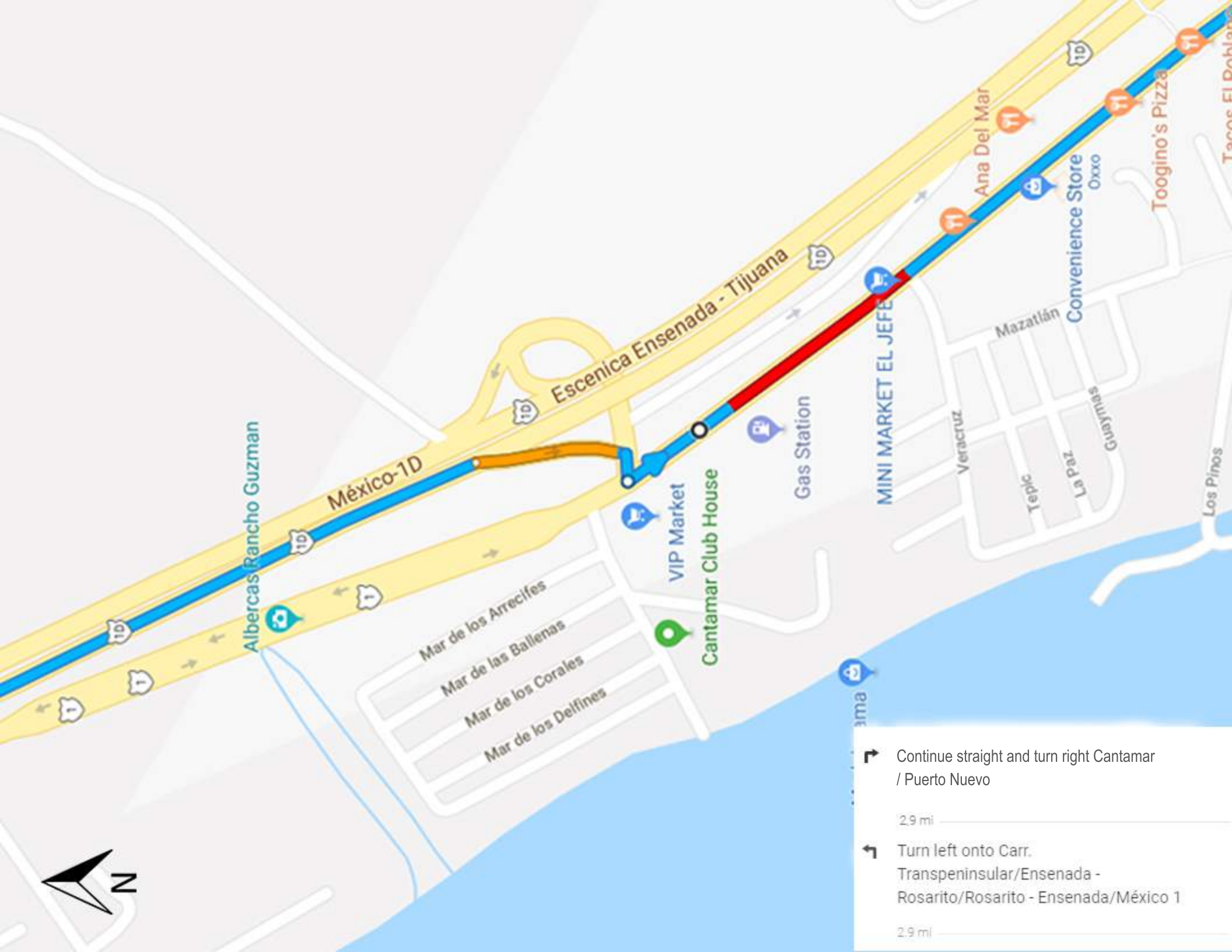




Eszenica Ensenada - Tijuana

Privada Monte Olimpo

Take the exit toward Ensenada/Mexico 1

0.1 mi



-  Continue straight and turn right Cantamar / Puerto Nuevo
 2.9 mi
-  Turn left onto Carr. Transpeninsular/Ensenada - Rosarito/Rosarito - Ensenada/México 1
 2.9 mi

Turn right
⚠ Restricted usage road



39 s (404 ft)

