

Imperial Beach

805

125

905

11

United M

SAN YSIDRO

CD INDUSTRIAL

ZONA CENTRO

Tijuana

JARDIN DORADO

BUENOS AIRES SUR

Av. Via Rápida Pre

10

1

201

La Joya

1

201

 **1 h 3 min**
44.0 miles

Ejido Morelos

201

10

1

10

Puerto Nuevo

Primo Tapia

 **Villa del Paraiso**

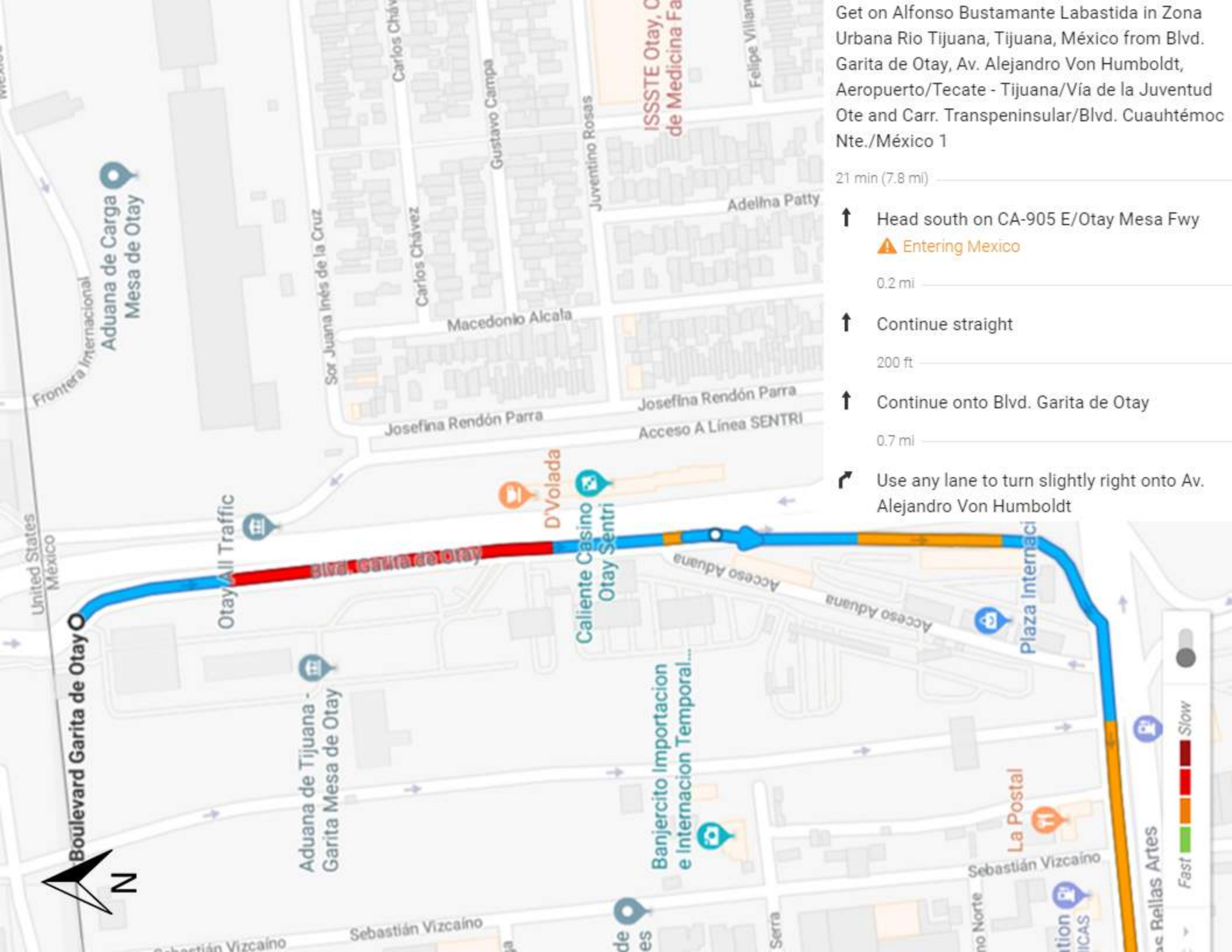
10

1



Google

Datos del mapa ©2014



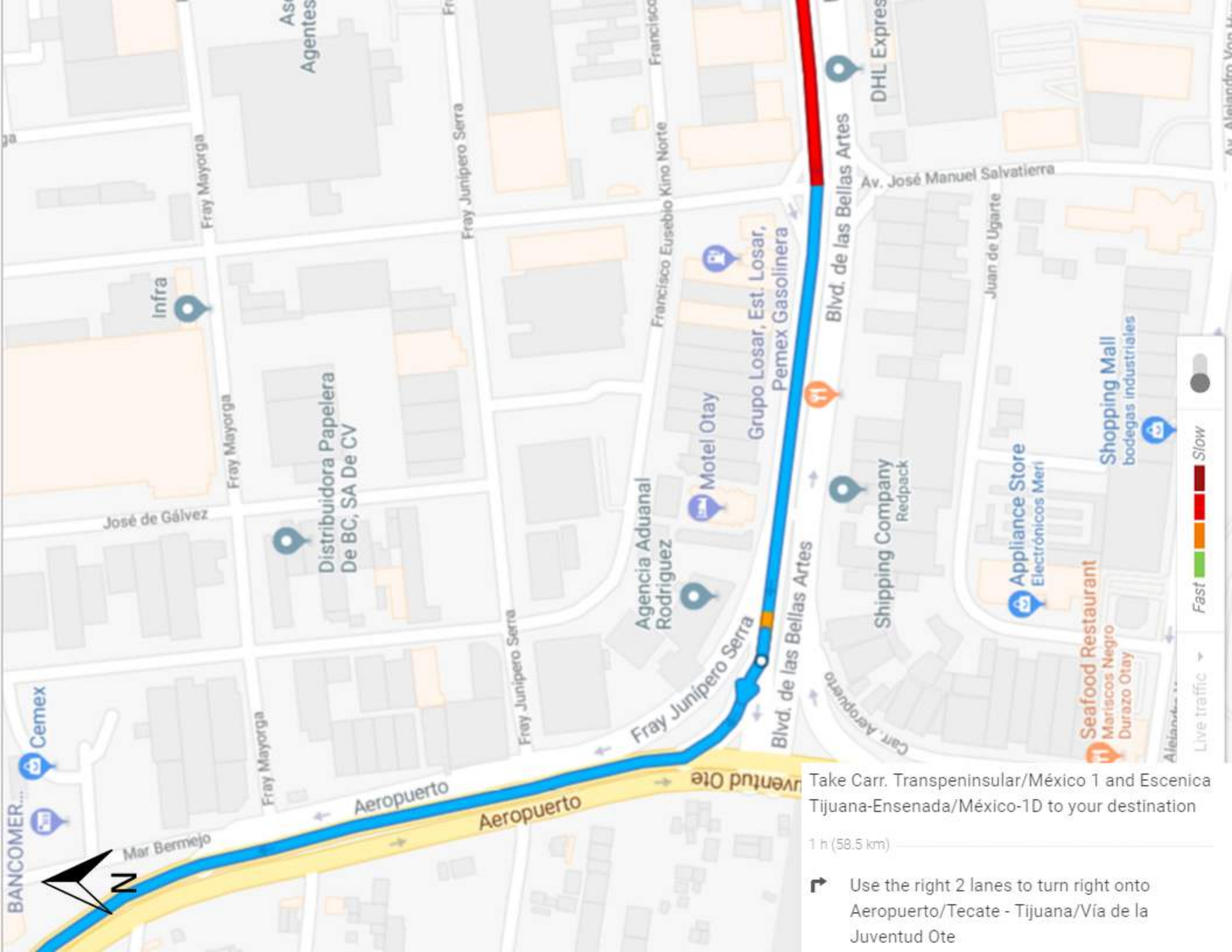
Get on Alfonso Bustamante Labastida in Zona Urbana Rio Tijuana, Tijuana, México from Blvd. Garita de Otay, Av. Alejandro Von Humboldt, Aeropuerto/Tecate - Tijuana/Vía de la Juventud Ote and Carr. Transpeninsular/Blvd. Cuauhtémoc Nte./México 1

21 min (7.8 mi)

- ↑ Head south on CA-905 E/Otay Mesa Fwy
⚠ Entering Mexico
- 0.2 mi
- ↑ Continue straight
- 200 ft
- ↑ Continue onto Blvd. Garita de Otay
- 0.7 mi
- ↘ Use any lane to turn slightly right onto Av. Alejandro Von Humboldt

Legend for road conditions:

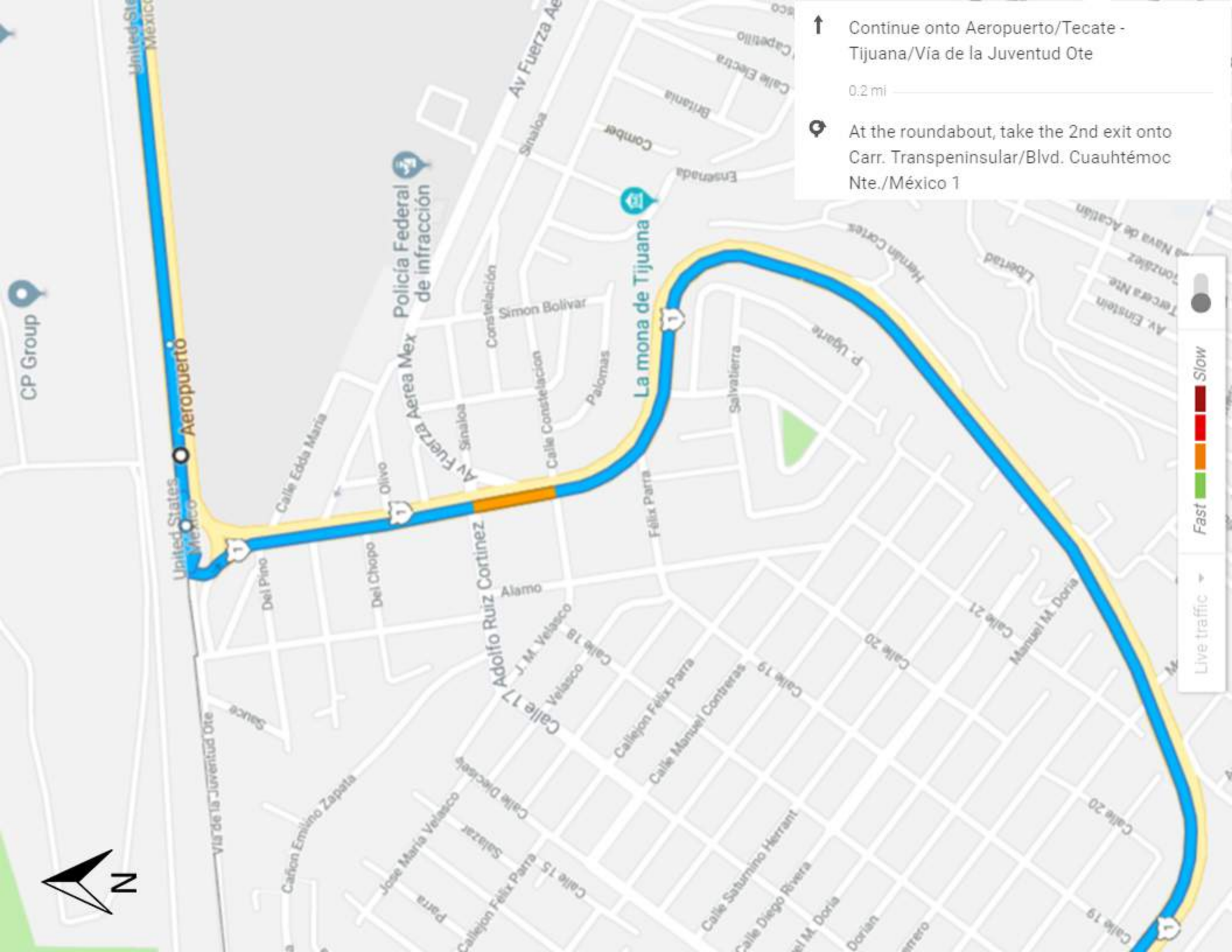
- Fast (Green)
- Slow (Red)



Take Carr. Transpeninsular/México 1 and Escañica Tijuana-Ensenada/México-1D to your destination

1 h (58.5 km)

Use the right 2 lanes to turn right onto Aeropuerto/Tecate - Tijuana/Vía de la Juventud Ote



↑ Continue onto Aeropuerto/Tecate - Tijuana/Vía de la Juventud Ote

0.2 mi

📍 At the roundabout, take the 2nd exit onto Carr. Transpeninsular/Blvd. Cuauhtémoc Nte./México 1

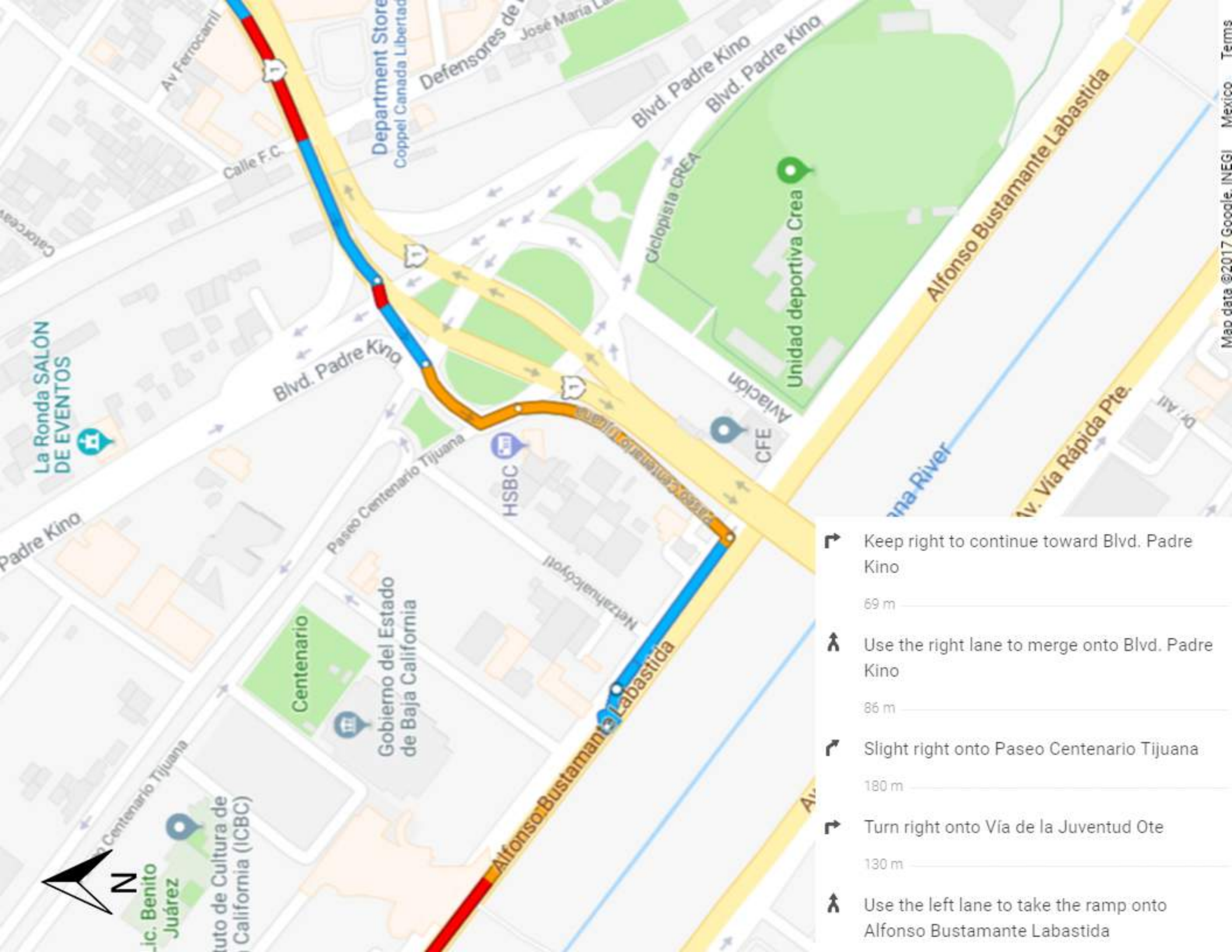
CP Group








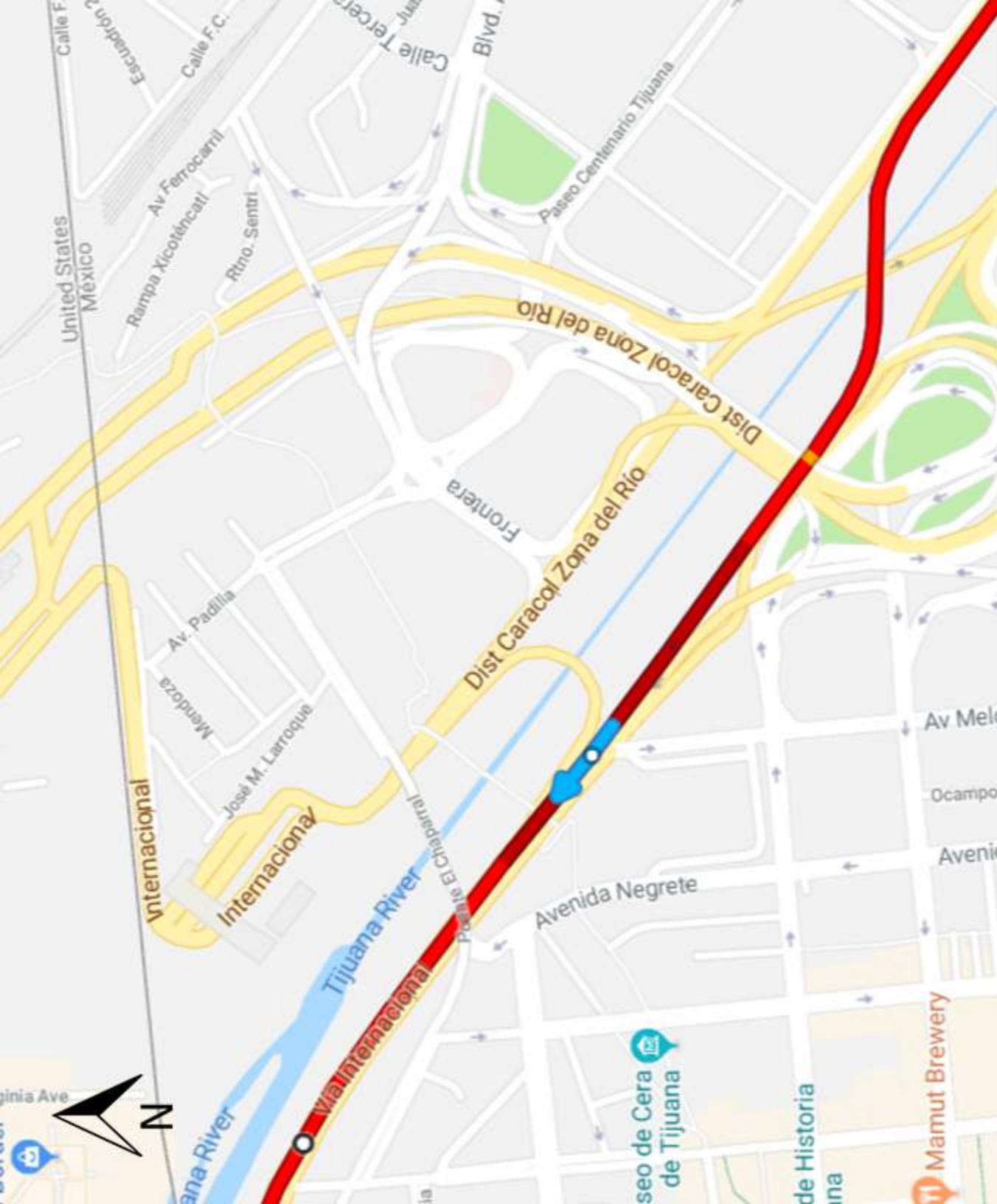
Live traffic

Fast

Slow



-  Keep right to continue toward Blvd. Padre Kino
69 m
-  Use the right lane to merge onto Blvd. Padre Kino
86 m
-  Slight right onto Paseo Centenario Tijuana
180 m
-  Turn right onto Vía de la Juventud Ote
130 m
-  Use the left lane to take the ramp onto Alfonso Bustamante Labastida



Drive along México 1D. Take the exit toward Ensenada/Mexico 1 from México 1D

40 min (59.4 km)

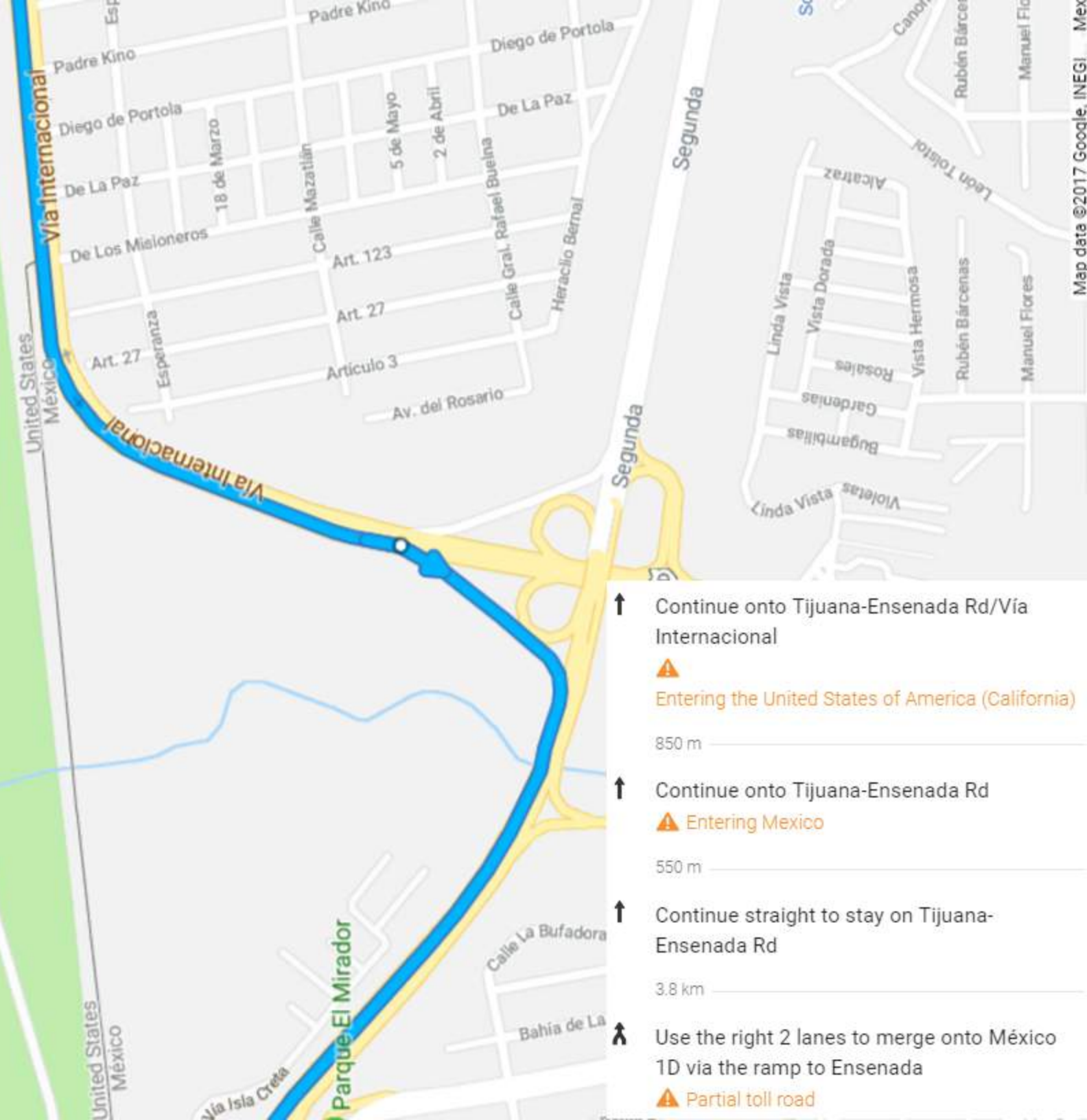
Merge onto Alfonso Bustamante Labastida
800 m

Use the left lane to take the exit toward Playas de Tijuana/Ensenada/Carr. Federal 2 de Cuota
1.0 km

Continue onto Tijuana-Ensenada Rd/Vía Internacional
 Entering the United States of America (California)

Live traffic

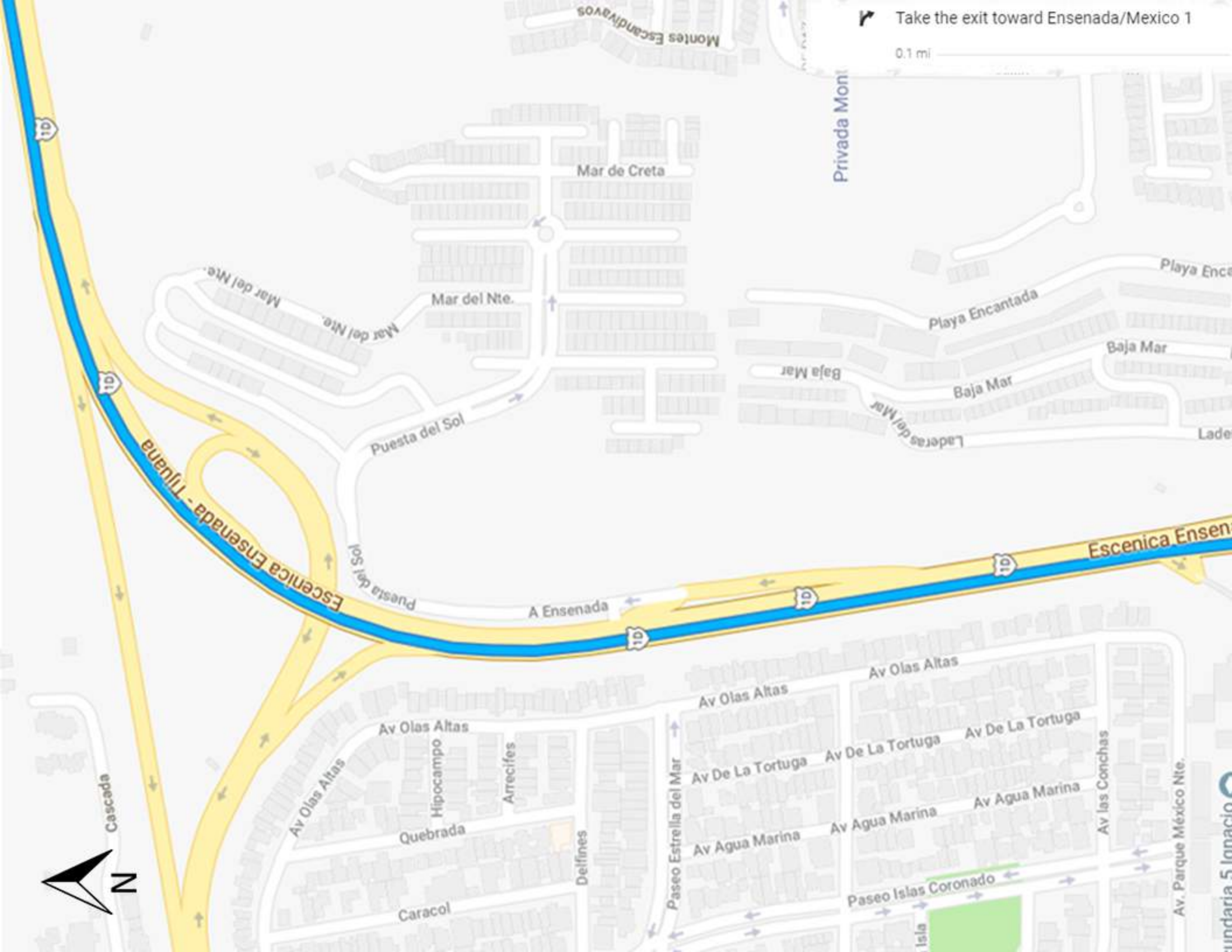
Slow
Fast
Slow



- ↑ Continue onto Tijuana-Ensenada Rd/Vía Internacional
▲ Entering the United States of America (California)
850 m
- ↑ Continue onto Tijuana-Ensenada Rd
▲ Entering Mexico
550 m
- ↑ Continue straight to stay on Tijuana-Ensenada Rd
3.8 km
- ▲ Use the right 2 lanes to merge onto México 1D via the ramp to Ensenada
▲ Partial toll road

Take the exit toward Ensenada/Mexico 1

0.1 mi



1D

1D

1D

1D

1D

Cascada

Av Olas Altas

Av Olas Altas

Hipocampo

Quebrada

Caracol

Arrecifes

Delfines

Paseo Estrella del Mar

Av Olas Altas

Av De La Tortuga

Av Agua Marina

Paseo Islas Coronado

Isla

Av Olas Altas

Av De La Tortuga

Av Agua Marina

Av Agua Marina

Av las Conchas

Av. Parque México Nte.

Mar de Creta

Mar del Nte.

Mar del Nte.

Puesta del Sol

A Ensenada

Privada Mont

Playa Encantada

Baja Mar

Baja Mar

Laderas del Mar

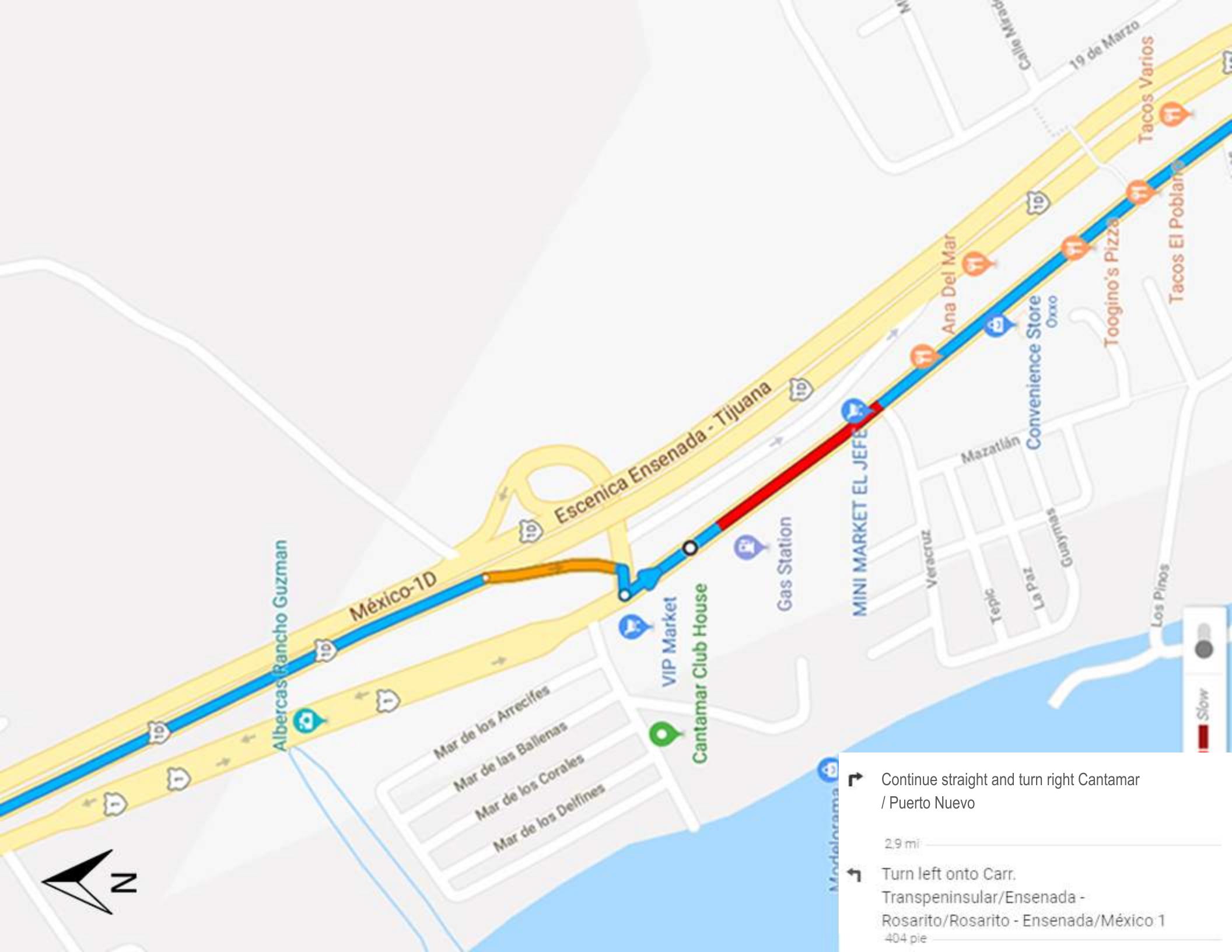
Baja Mar

Lade

Playa Enc

Montes Escandivaros

ndaria 5 Ignacio



➤ Continue straight and turn right Cantamar / Puerto Nuevo

2.9 mi

➤ Turn left onto Carr. Transpeninsular/Ensenada - Rosarito/Rosarito - Ensenada/México 1

404 pie

Turn right
Restricted usage road



39 s (404 ft)

